

H2Teesside Project

Planning Inspectorate Reference: EN070009

Land within the boroughs of Redcar and Cleveland and Stockton-on-Tees, Teesside and within the borough of Hartlepool, County Durham

Document Reference: 2.17 Typical Elevations of Above Ground Pipelines in Context with Surrounding Features

The Infrastructure Planning (Applications: Prescribed Forms and Procedure) Regulations 2009 - Regulation 5(2)(o)





Applicant: H2 Teesside Ltd

Date: September 2024

DOCUMENT HISTORY

DOCUMENT REF	2.17		
REVISION	0		
AUTHOR	MARYSE BUOT		
SIGNED	SM	DATE	17.09.24
APPROVED BY	JORDAN LEWIS		
SIGNED	JL	DATE	17.09.24

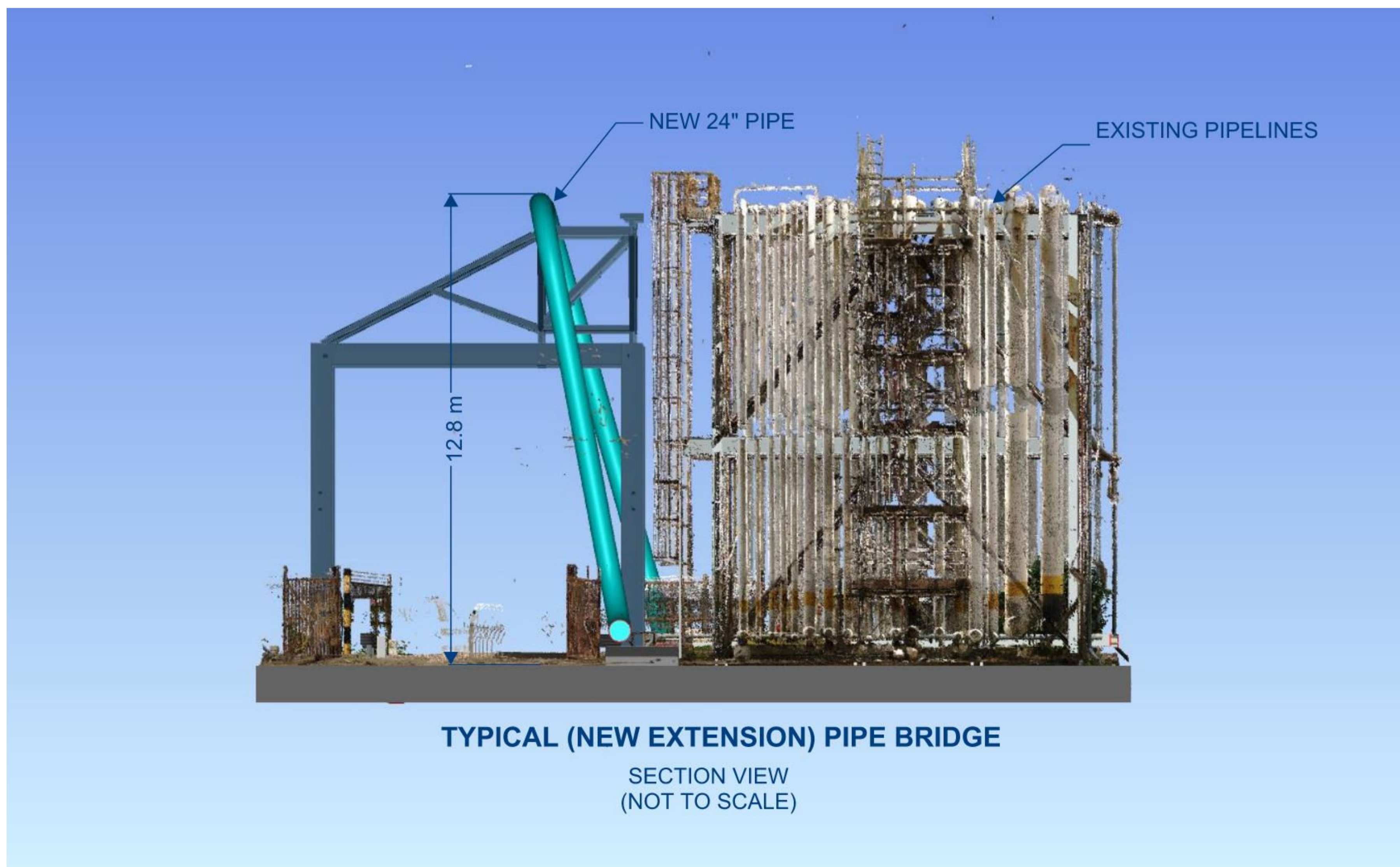



Infrastructure Planning (Applications: Prescribed Forms and Procedure) Regulations 2009 Regulation 5(2)(o).	
APPLICATION REFERENCE	H2T_August24_DCO_2.17_Rev0
ISSUE PURPOSE	FOR DCO APPLICATION
PROJECT NUMBER	60689030
DRAWING TITLE	Typical Elevation of Above Ground Pipelines in Context with Surrounding Features
DRAWING NUMBER	Drawing 1 of 4

This drawing has been prepared for the use of AECOM's client. It may not be used, modified, reproduced or relied upon by third parties, except as agreed by AECOM or as required by law. AECOM accepts no responsibility, and denies any liability whatsoever, to any party that uses or relies on this drawing without AECOM's express written consent. Do not scale this document. All measurements must be obtained from the stated dimensions.



This drawing has been prepared for the use of AECOM's client. It may not be used, modified, reproduced or relied upon by third parties, except as agreed by AECOM or as required by law. AECOM accepts no responsibility, and denies any liability whatsoever, to any party that uses or relies on this drawing without AECOM's express written consent. Do not scale this document. All measurements must be obtained from the stated dimensions.



Infrastructure Planning
(Applications: Prescribed Forms
and Procedure) Regulations 2009
Regulation 5(2)(o).

APPLICATION REFERENCE

H2T_August24_DCO_2.17_Rev0

ISSUE PURPOSE

FOR DCO APPLICATION

PROJECT NUMBER

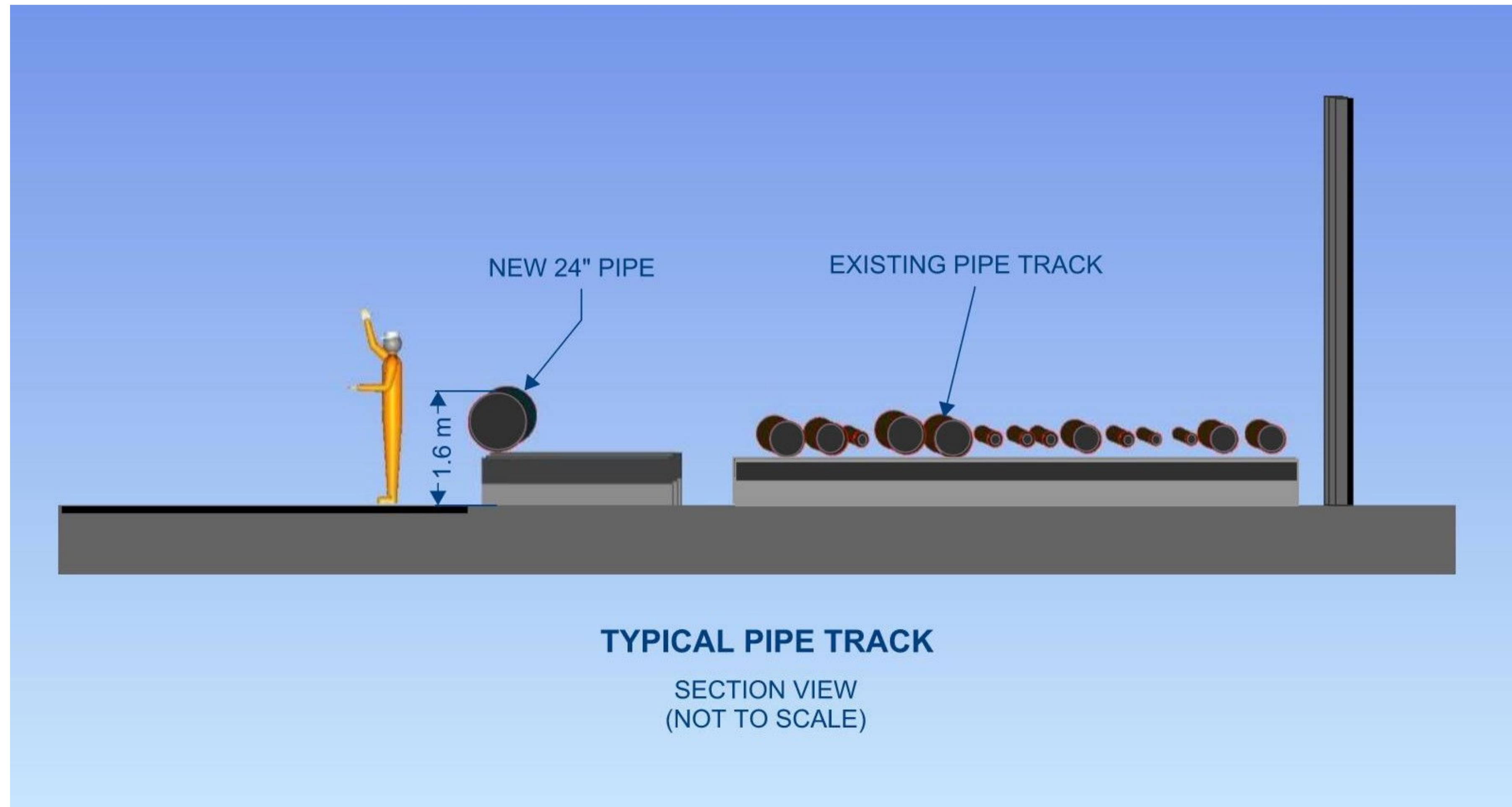
60689030

DRAWING TITLE

Typical Elevation of Above Ground
Pipelines in Context with Surrounding
Features

DRAWING NUMBER

Drawing 2 of 4



This drawing has been prepared for the use of AECOM's client. It may not be used, modified, reproduced or relied upon by third parties, except as agreed by AECOM or as required by law. AECOM accepts no responsibility, and denies any liability whatsoever, to any party that uses or relies on this drawing without AECOM's express written consent. Do not scale this document. All measurements must be obtained from the stated dimensions.

Infrastructure Planning
(Applications: Prescribed Forms
and Procedure) Regulations 2009
Regulation 5(2)(o).

APPLICATION REFERENCE

H2T_August24_DCO_2.17_Rev0

ISSUE PURPOSE

FOR DCO APPLICATION

PROJECT NUMBER

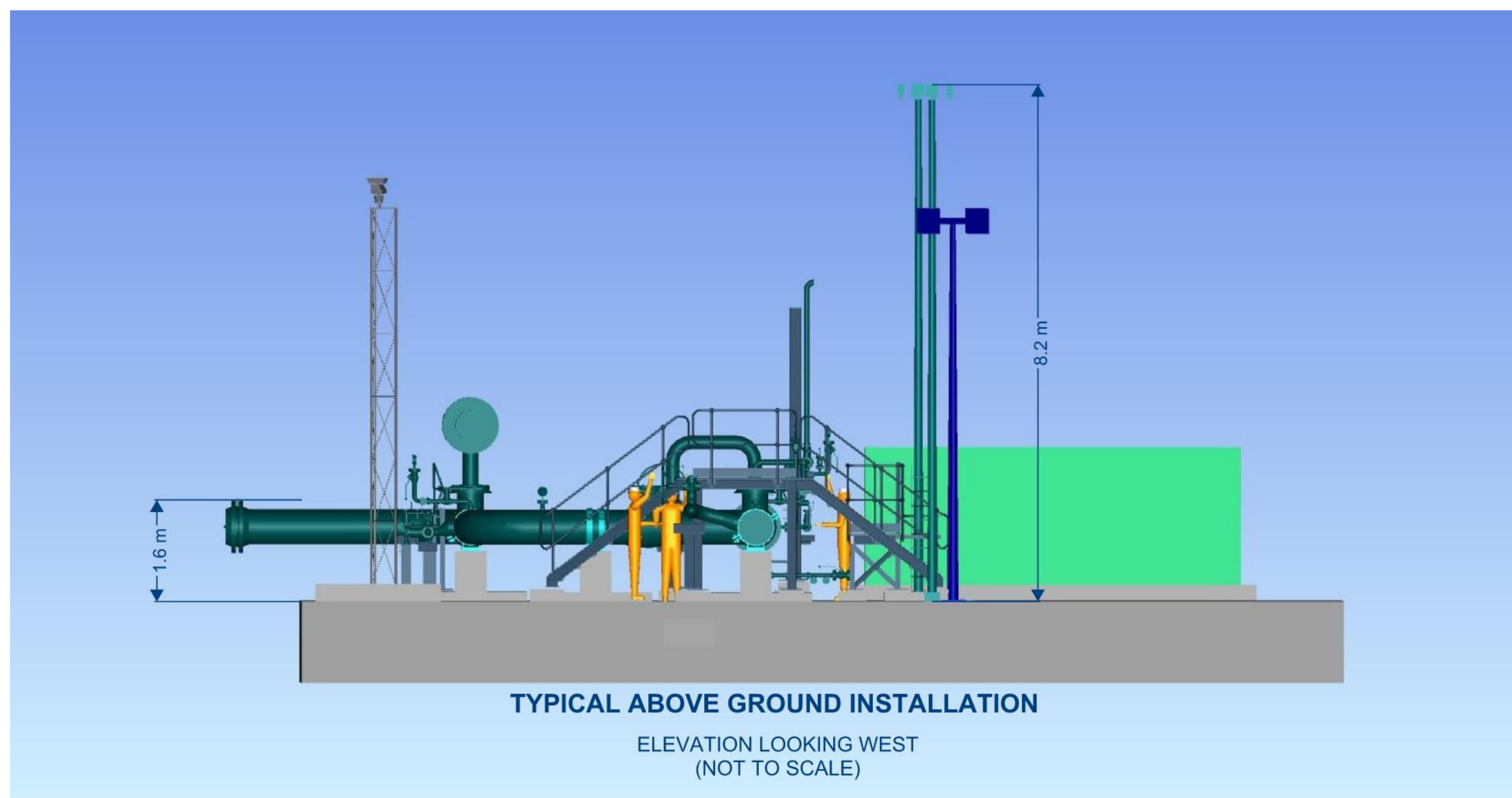
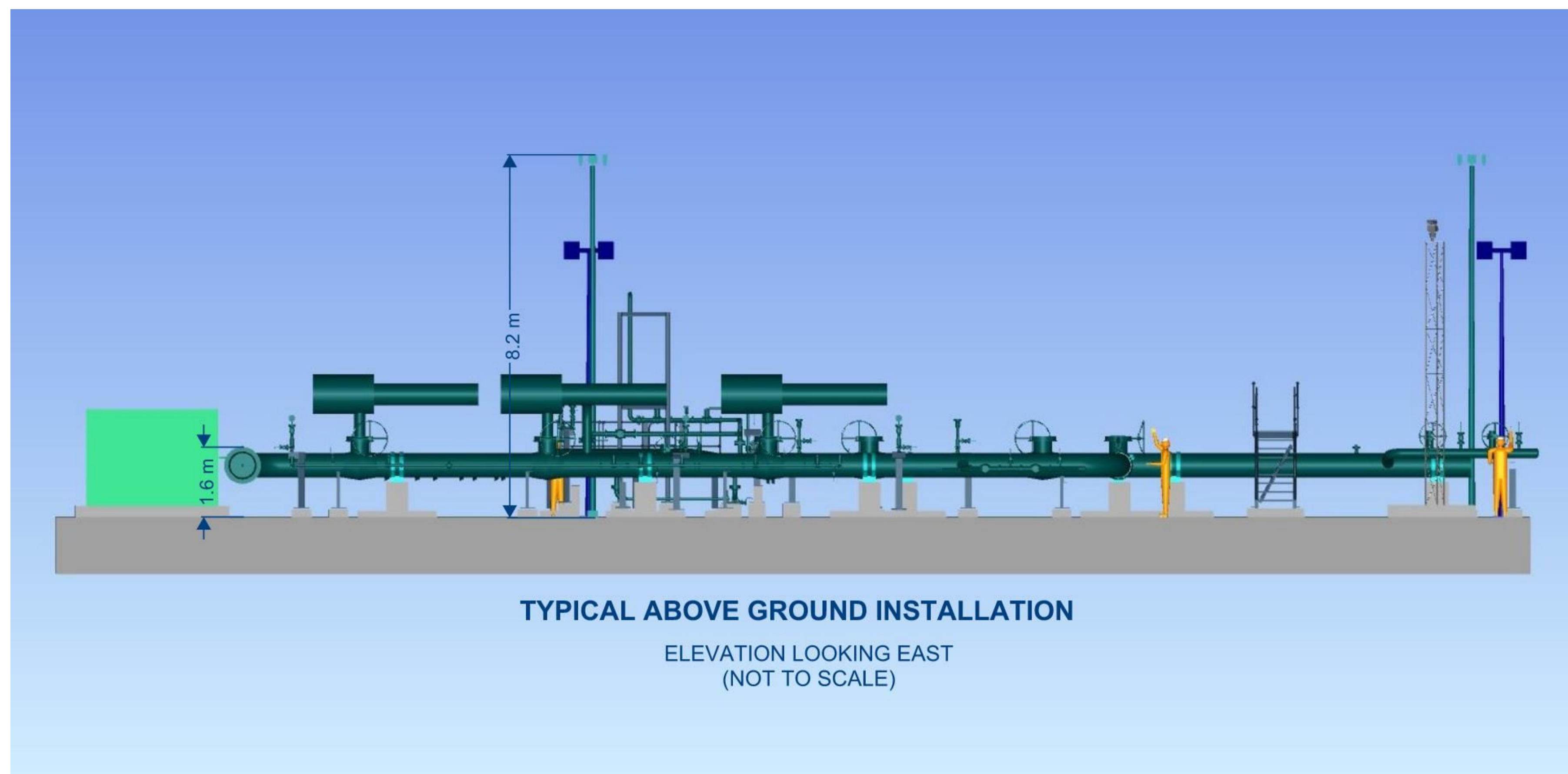
60689030

DRAWING TITLE

Typical Elevation of Above Ground
Pipelines in Context with Surrounding
Features

DRAWING NUMBER

Drawing 3 of 4



This drawing has been prepared for the use of AECOM's client. It may not be used, modified, reproduced or relied upon by third parties, except as agreed by AECOM or as required by law. AECOM accepts no responsibility, and denies any liability whatsoever, to any party that uses or relies on this drawing without AECOM's express written consent. Do not scale this document. All measurements must be obtained from the stated dimensions.

**Infrastructure Planning
(Applications: Prescribed Forms
and Procedure) Regulations 2009
Regulation 5(2)(o).**

APPLICATION REFERENCE

H2T_August24_DCO_2.17_Rev0

ISSUE PURPOSE

FOR DCO APPLICATION

PROJECT NUMBER

60689030

DRAWING TITLE

Typical Elevation of Above Ground
Pipelines in Context with Surrounding
Features

DRAWING NUMBER

Drawing 4 of 4